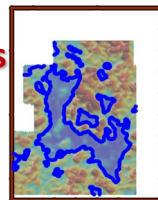
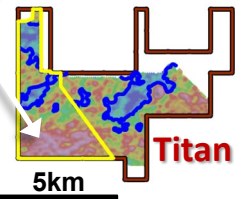



### Location Overview

Atlas 

New Magnetic survey 14.8sq km 

5km 


### Legend

- Drill hole Collars
- Ring Fracture interpreted from satellite image
- Magnetic Structure
- Magnetic Low - Depletion Zone (Interpreted hydrothermal alteration)

### ASTER Alteration

- Alunite
- Illite
- Kaolinite
- Pyrophyllite

### Magnetic Analytical Signal Vertical Integration (ASVI)

Low  High


 MIRASOL RESOURCES LTD

Figure 1— Titan Project. New ground magnetics and drilling campaign (November 2013)