



# La Morocha Resource 3D perspective Block Model Classification

870 m

Whittle Pit  
containing  
resources

exposed in pit

beneath pit



### Legend

**Drill Holes**

- assays now available, but not included in current resource estimate
- included in current resource estimate
- included in original resource estimate

### Classification of Block Confidence

- Measured
- Indicated
- Inferred
- Unclassified

Note – date from holes in purple was not available for the resource estimate. When these holes are incorporated the confidence classification will increase.

Mirasol Resources. 3D perspective view of the La Morocha silver deposit with the Whittle® pit resource outlines announced Aug. 7, 2012 showing classification of the block model. Sept. 2012.



# La Morocha Resource 3D perspective Silver Grade Model

Whittle Pit  
containing  
resources




870 m

exposed in pit

COG  
beneath pit

## Legend















### Drill Holes

-  assays now available, but not included in current resource estimate
-  included in current resource estimate
-  included in original resource estimate

## Silver Grade g/t of Blocks

### Oxide

### Sulphide

From (>=)	To (<)	Fg	From (>=)	To (<)	Fg
0	10		0	10	
10	20		10	25	
20	30		25	34	
30	50		34	50	
50	100		50	100	
100	500		100	500	
500	100000		500	100000	

Note - only blocks within the pit and above the oxide and sulphide cut off (COG) grades are reported in the resource tabulation

Mirasol Resources. 3D perspective view of the La Morocha silver deposit with the Whittle® pit resource outlines announced Aug. 7, 2012 showing silver grades of the block model. Sept. 2012.



# La Morocha Resource 3D perspective Silver Grade Model

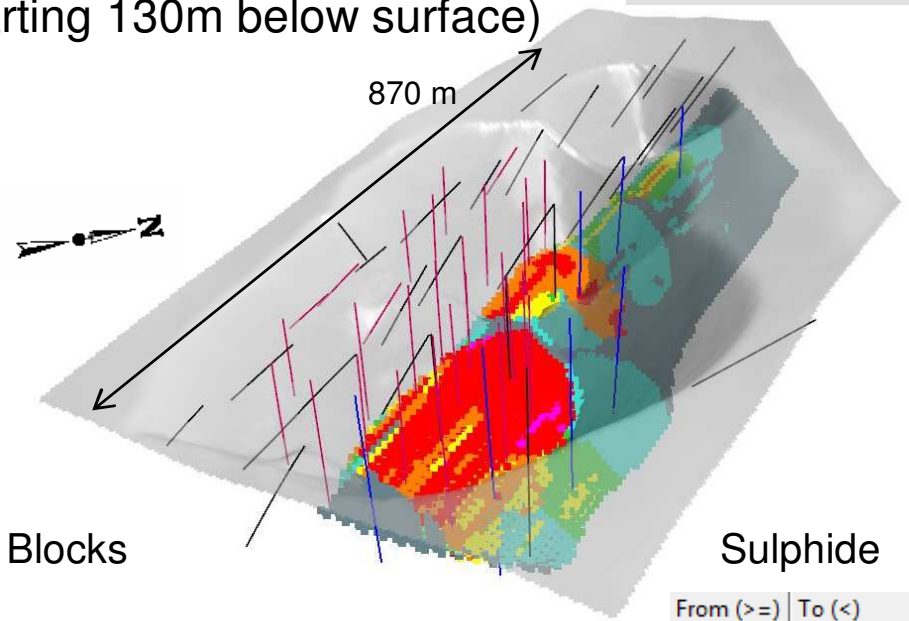
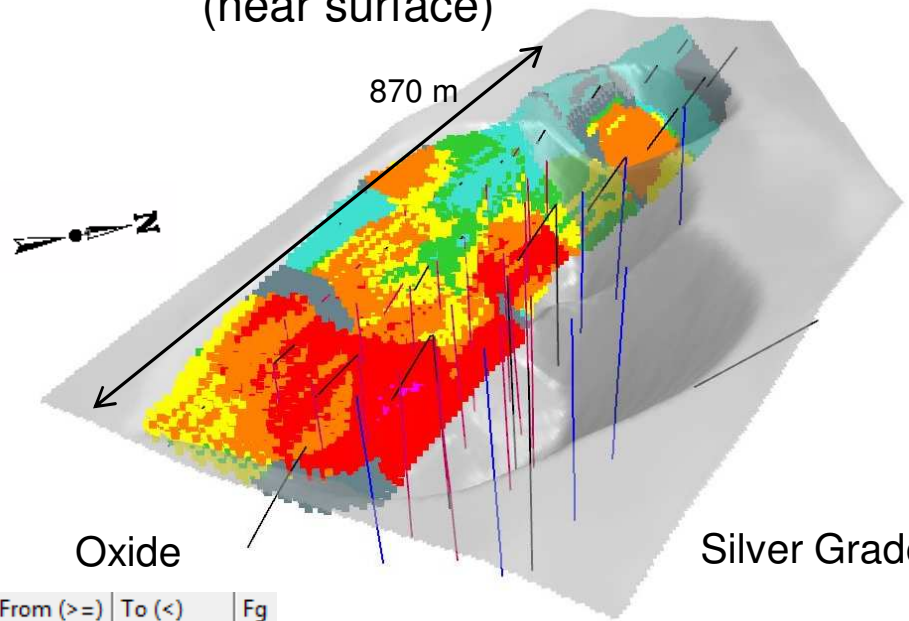
**Legend**

**Drill Holes**

- assays now available, but not included in current resource estimate
- included in current resource estimate
- included in original resource estimate

Oxide Model  
(near surface)

Sulphide Model  
(starting 130m below surface)



Oxide

Silver Grade g/t of Blocks

Sulphide

From (>=)	To (<)	Fg
0	10	Dark Blue
10	20	Light Blue
20	30	Green
30	50	Yellow
50	100	Orange
100	500	Red
500	100000	Magenta

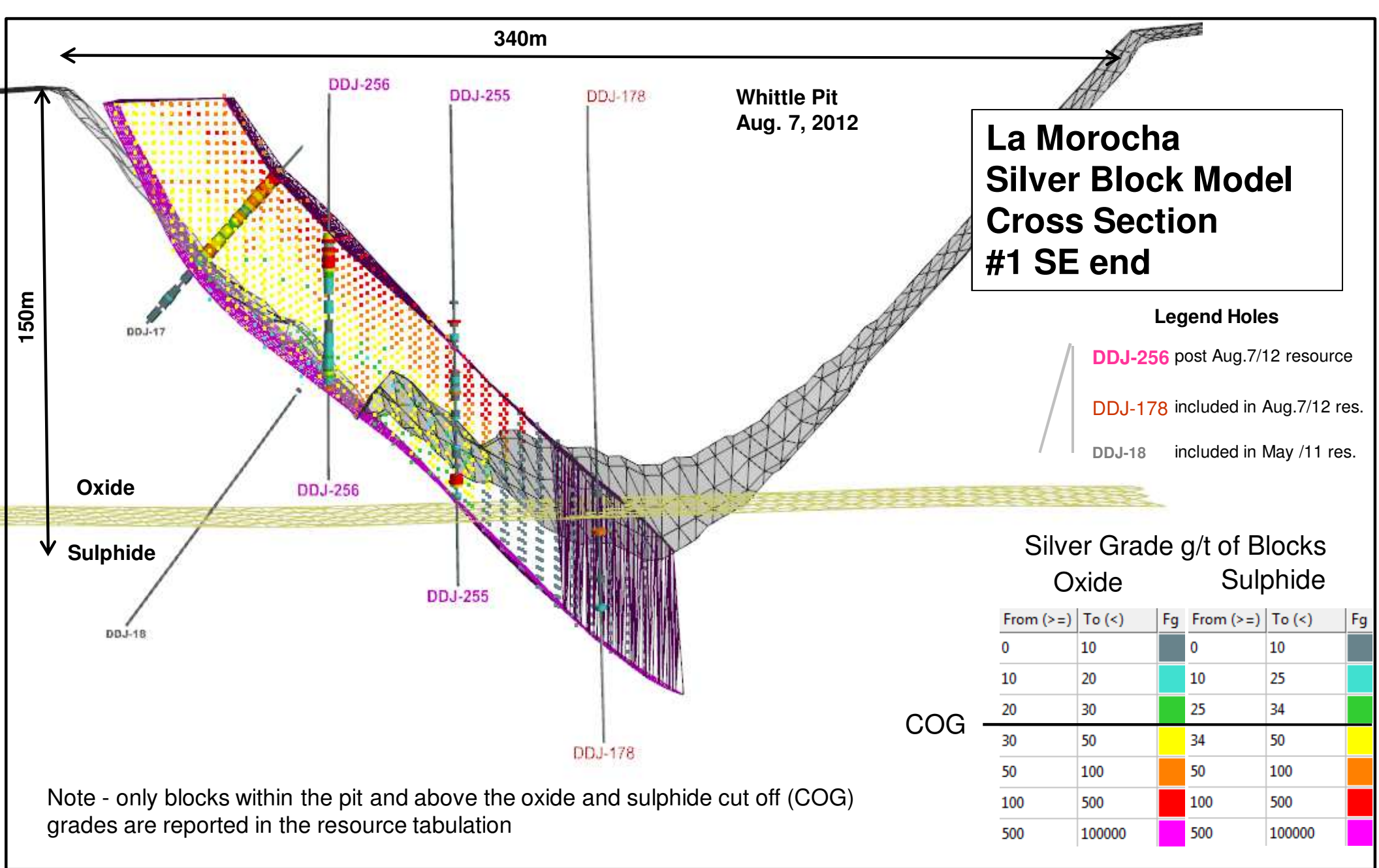
COG

From (>=)	To (<)	Fg
0	10	Dark Blue
10	25	Light Blue
25	34	Green
34	50	Yellow
50	100	Orange
100	500	Red
500	100000	Magenta

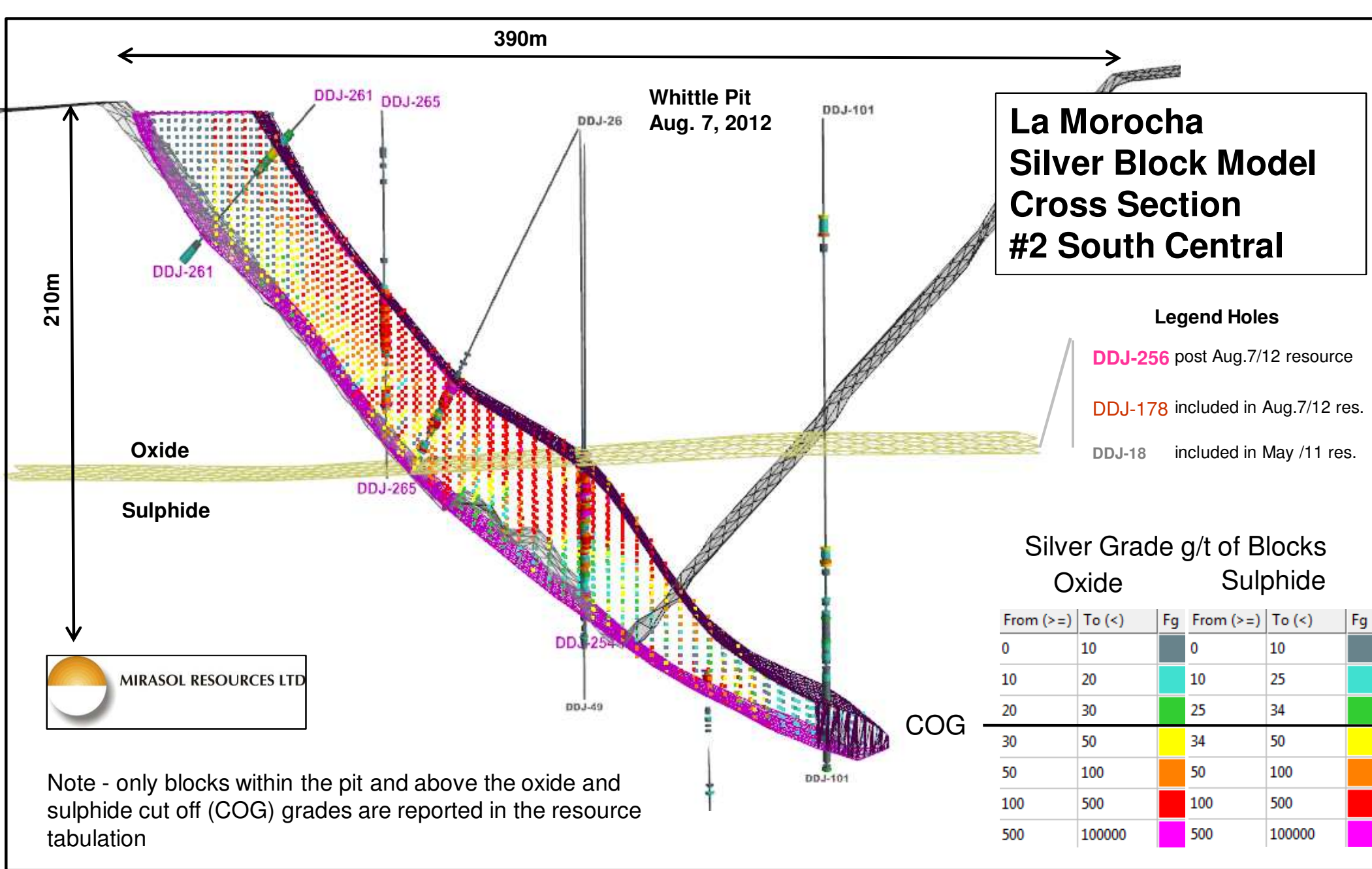
COG

Note - only blocks within the pit and above the oxide and sulphide cut off (COG) grades are reported in the resource tabulation

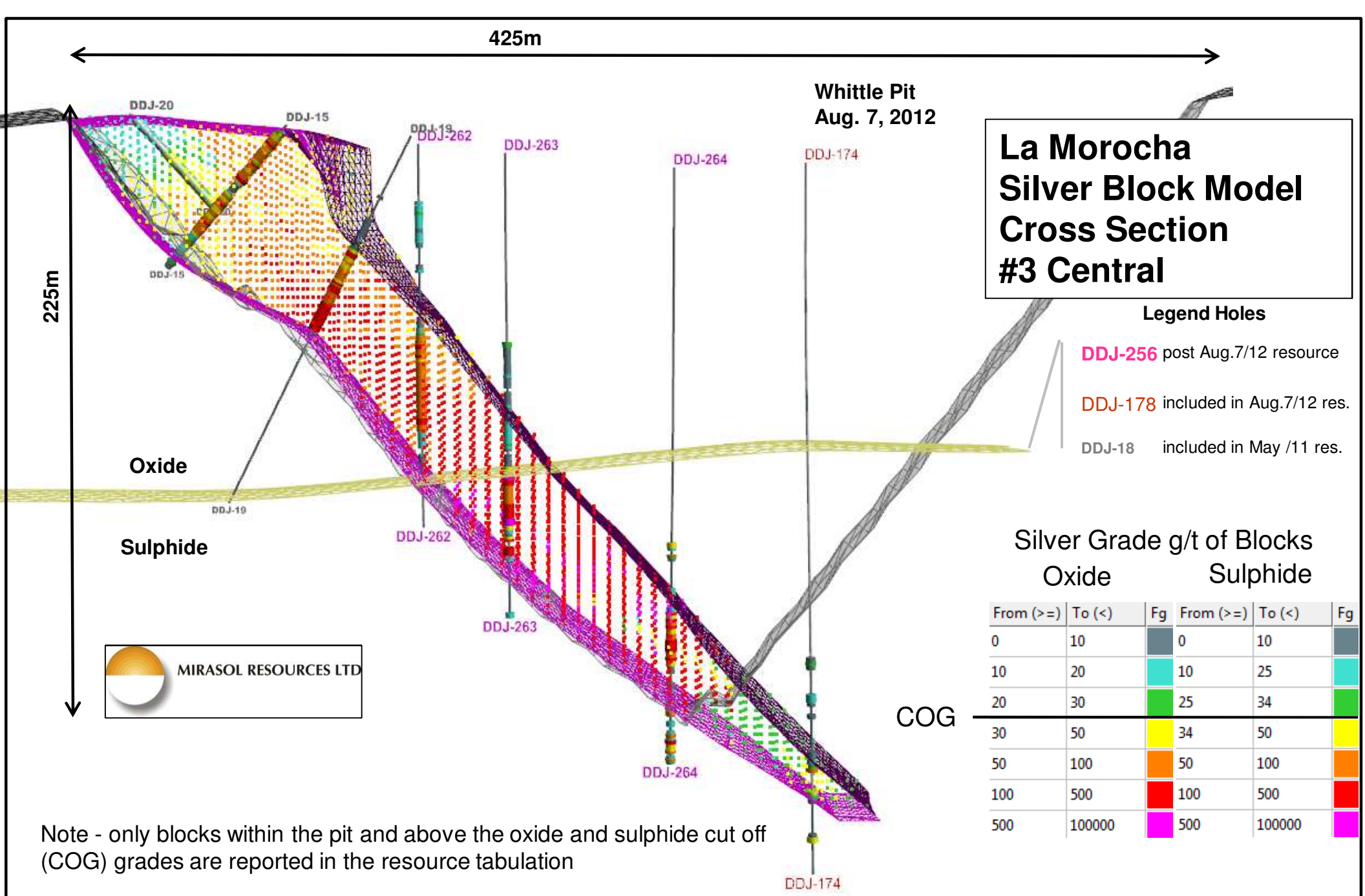
Mirasol Resources. 3D perspective view of the La Morocha silver deposit with the Whittle® pit resource outlines announced Aug. 7, 2012 showing silver grades of the block model divided into oxide (left side) and sulphide (right side) parts. Sept. 2012.



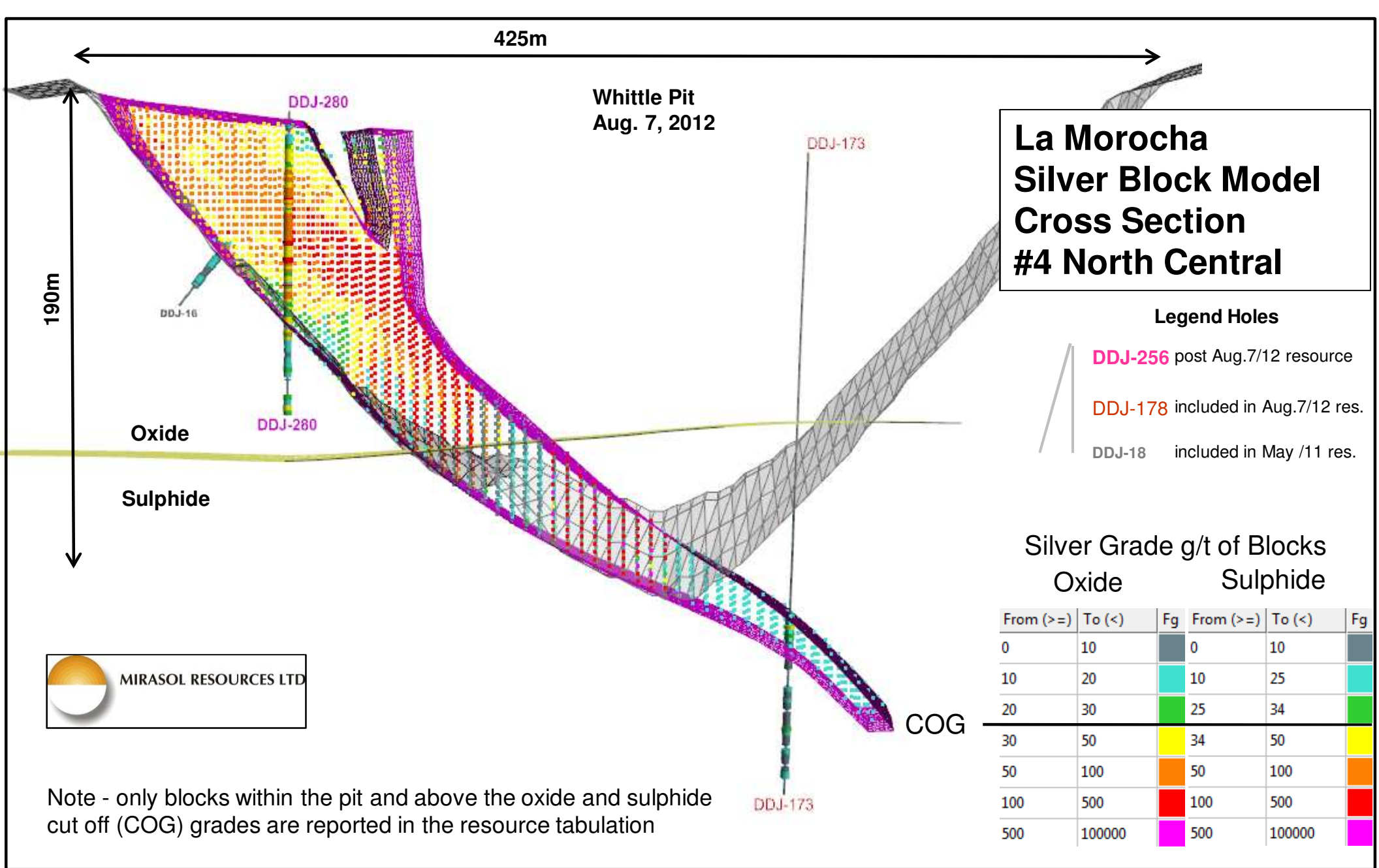
**Mirasol Resources. Cross section #1 view of the La Morocha silver deposit with the Whittle® pit resource outlines announced Aug. 7, 2012 showing silver grades of the block model. Sept. 2012.**



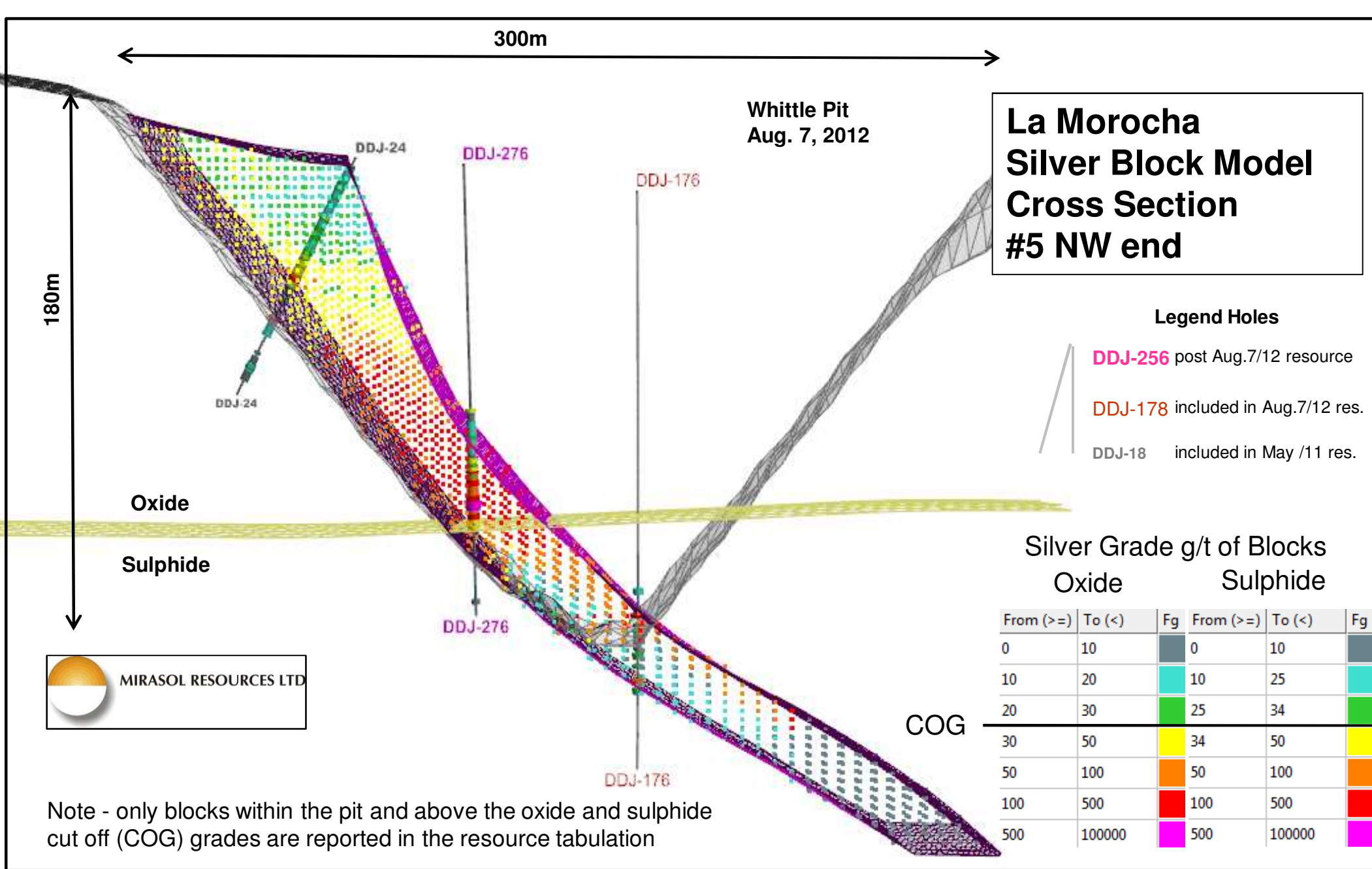
**Mirasol Resources. Cross section view #2 of the La Morocha silver deposit with the Whittle® pit resource outlines announced Aug. 7, 2012 showing silver grades of the block model. Sept. 2012.**



**Mirasol Resources. Cross section view #3 of the La Morocha silver deposit with the Whittle® pit resource outlines announced Aug. 7, 2012 showing silver grades of the block model. Sept. 2012.**



**Mirasol Resources. Cross section view #4 of the La Morocha silver deposit with the Whittle® pit resource outlines announced Aug. 7, 2012 showing silver grades of the block model. Sept. 2012.**



**Mirasol Resources. Cross section view #5 of the La Morocha silver deposit with the Whittle® pit resource outlines announced Aug. 7, 2012 showing silver grades of the block model. Sept. 2012.**